



U.S. Department of the Interior
Bureau of Land Management

External MLRS Reports

Heather Sanders
Land Law Examiner
775-861-6502






Accessing MLRS Reports


- <https://reports.blm.gov/>



Accessing **Redacted** MLRS Reports

 U.S. DEPARTMENT OF THE INTERIOR
BUREAU OF LAND MANAGEMENT

[Home](#) [Log In](#) [Applications](#) ▾





REPORTING APPLICATION

The BLM reporting application gives you easy access to reports from several BLM applications

NATIONAL APPLICATION REPORTING

 Automated Fluid Minerals Support System

 Land & Mineral System

 Mineral & Land Records System

 Rangeland Administration System





Accessing Unredacted MLRS Reports



U.S. DEPARTMENT OF THE INTERIOR
BUREAU OF LAND MANAGEMENT



Log In

Applications ▾


REPORTING APPLICATION

The BLM reporting application gives you easy access to reports from several BLM applications

NATIONAL APPLICATION REPORTING



Automated Fluid Minerals Support System



Land & Mineral System

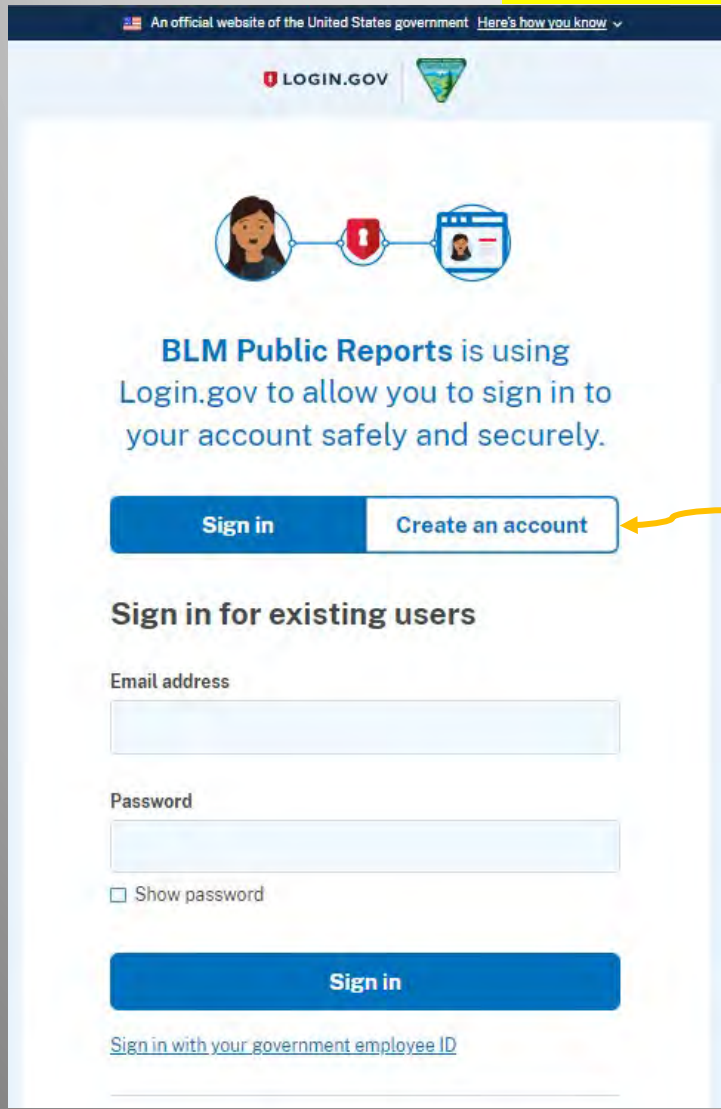


Mineral & Land Records System



Rangeland Administration System

Accessing **Unredacted** MLRS Reports



An official website of the United States government [Here's how you know](#) ▾

LOGIN.GOV

BLM Public Reports is using Login.gov to allow you to sign in to your account safely and securely.

[Sign in](#) [Create an account](#)

Sign in for existing users

Email address

Password

Show password

[Sign in](#)

[Sign in with your government employee ID](#)

First time using Login.gov?

If you've never created a Login.gov account before for another federal application, you can create one now.

If you've used Login.gov before for another federal agency application (such as the BLM's MLRS) you can sign in with your existing information.



Accessing Unredacted MLRS Reports

NATIONAL SYSTEM OF PUBLIC LANDS
U.S. DEPARTMENT OF THE INTERIOR
BUREAU OF LAND MANAGEMENT

Home User Applications

REPORTING APPLICATION

The BLM reporting application gives you easy access to reports from several BLM applications

NATIONAL APPLICATION REPORTING

- Automated Fluid Minerals Support System
- Land & Mineral System
- Mineral & Land Records System
- Rangeland Administration System

NATIONAL APPLICATION REPORTING (UNREDACTED)

- Land & Mineral System
- Mineral & Land Records System**



Accessing Unredacted MLRS Reports

EXAMPLE OF UNREDACTED RESULTS (from the customer section of an SRP)


Name & Address	Interest Relationship
DOE JOHN 370 MEADOW RD PAHRUMP, NV 89048	CLAIMANT

EXAMPLE OF REDACTED RESULTS (from the customer section of an SRP)

Name & Address	Interest Relationship
XXXXXXXXXX XXXXXXXXXX XXXXXXXXXXXX, XX XXXXX-XXX	CLAIMANT



Accessing MLRS Reports



U.S. DEPARTMENT OF THE INTERIOR
BUREAU OF LAND MANAGEMENT

Home > Mineral & Land Records System (Unredacted)

Applications ▾

**MLRS
(UNREDACTED)
REPORTS**

CONTACT US

Mineral & Land Records System (Unredacted) Reports

Welcome to the unredacted report page. In order to comply with the Privacy Act, your login.gov account and queries will be retained for five years to respond to requests received for Privacy Act disclosure. You might notice some information is still redacted - these are identified as requiring a FOIA request to obtain that information.

The Bureau of Land Management (BLM) has developed the Mineral & Land Records System (MLRS) to replace:

- Legacy Rehost 2000 (LR2000) case management system
- Alaska Land Information System (ALIS) (please note that ALIS will become read-only for 2800 and 2900 cases upon Release 3 of MLRS. ALIS will continue to be the system of record for all remaining cases until the next MLRS release)
- LR2000 official land status records (e.g. Master Title Plats, Tract Books, but not Historical Index, which is scheduled for the next MLRS release).

MLRS is a customer-centric, geospatially-enabled Land Information System that employs nationally standardized business processes, ensuring the quality and accuracy of land and mineral records and data, while securely delivering land records information to relevant BLM employees, customers, and the public.

For more information on the MLRS project and implementation schedule, visit <https://www.blm.gov/services/land-records/mlrs>.

Need help?
Click here to [Contact Us](#) or [Submit a Helpdesk Ticket](#)

Public All Products Reports

- Serial Number Crosswalk by Customer (All Products)
- Serial Number Crosswalk by Product and Admin State (All Products)

Public Mining Claims Reports

- Mining Claims - Claim Action(s)
- Mining Claims - Claim Name/Number Index
- Mining Claims - Customer Info Report
- Mining Claims - Geographic Index Report



Accessing MLRS Reports

Public All Products Reports

Serial Number Crosswalk by Customer (All Products)

Serial Number Crosswalk by Product and Admin State (All Products)

Public Mining Claims Reports

Mining Claims - Claim Action(s)

Mining Claims - Claim Name/Number Index

Mining Claims - Customer Info Report

Mining Claims - Geographic Index Report

Mining Claims - Geographic Report

Mining Claims - Serial Number Index

+ Mining Claims - Serial Register Page (SRP)

Public Case Recordation Reports

CR Case Action Information

CR Case Information

CR Case Information - Customer and Land

CR Geographic Report with Customer

CR Geographic Report with Land

CR Geothermal Nominations

+ CR Oil and Gas Lease Suspensions

CR Oil and Gas Leases Due to Expire

CR Oil and Gas Leases Issued

+ CR Serial Register Page - All Other Products

+ CR Serial Register Page - Oil and Gas & Geothermal

CR Serial Register Page - Other Query Parameters - all CR Products

CR Solid Minerals - Surface Mining Operations - Coming Soon



Serial Register Page (SRP) Report

This report lists all the data that is in a mining claim.
Use if you have the Serial Number.

Public Mining Claims Reports

Mining Claims - Claim Action(s)

Mining Claims - Claim Name/Number Index

Mining Claims - Customer Info Report

Mining Claims - Geographic Index Report

Mining Claims - Geographic Report

Mining Claims - Serial Number Index

– Mining Claims - Serial Register Page (SRP)

Public Mining Claims Serial Register Page - Range

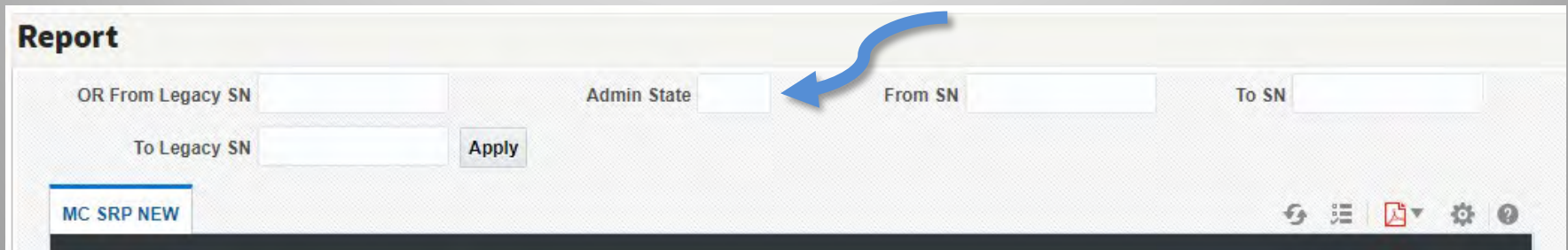
Public Mining Claims Serial Register Page (SRP)



Serial Register Page - Range

Use this report to produce case serial register pages (SRP) by range.

Enter Admin State



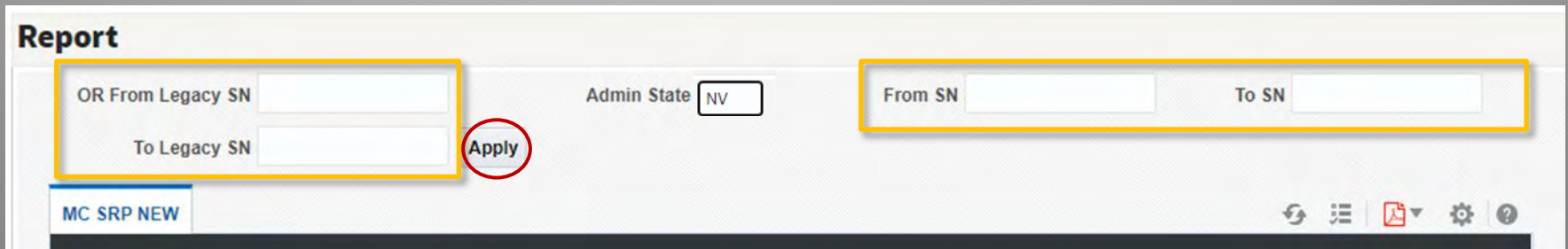
Report

OR From Legacy SN Admin State From SN To SN

To Legacy SN

MC SRP NEW 🔄 ☰ 📄 ⚙️ ?

Enter Legacy NMC or NV serial numbers



Report

OR From Legacy SN Admin State From SN To SN

To Legacy SN

MC SRP NEW 🔄 ☰ 📄 ⚙️ ?



Single Case Serial Register Page (SRP)

Report

Lead File Number? Serial Number

MC SRP

DEPARTMENT OF THE INTERIOR
BUREAU OF LAND MANAGEMENT
MINING CLAIMS
(MASS) Serial Register Page Page 1 Of 2

Run Date/Time: 4/23/2024 10:15 AM

01 05-10-1872;017STAT0091;30USC26,28,34	Total Acres	Serial Number
Case Group: 38	20.66	NV101780932
Case Type : LODE CLAIM		NMC104379
Claim Name: ORA VISTA # 1		Lead File Number
Date of Location: 04/12/1952		NV101780932
Date Filed: 10/09/1979		NMC104298
Case Disposition: ACTIVE		
Disposition Date: 04/12/52		
Required Maintenance Fee: \$165.00		
Next Payment Due Date: 09/03/24		

<u>Name & Address</u>	<u>Interest Relationship</u>
AMAX EXPL INC 333 N CENTRAL AVE FLR 24 PHOENIX, AZ 85004-2121	CLAIMANT
NEWMONT USA LTD 6900 E LAYTON AVE STE 700 DENVER, CO 80237	CLAIMANT

Country: State: District/Field Office:





SRP Example

Claim Information including Next Payment Due Date

Claimant Name, Address, and Claim Geographic Information

Lists all claim actions (Example: Payment of Maintenance Fees)

DEPARTMENT OF THE INTERIOR
BUREAU OF LAND MANAGEMENT
MINING CLAIMS
(MASS) Serial Register Page

Run Date/Time: 4/23/2024 10:40 AM Page 1 Of 2

01 05-10-1872;017STAT0091;30USC26,28,34	Total Acres	Serial Number
Case Group: 38	20.66	NV101780932
Case Type : LODE CLAIM		NMC104379
Claim Name: ORA VISTA # 1		Lead File Number
Date of Location: 04/12/1952		NV101780932
Date Filed: 10/09/1979		NMC104298
Case Disposition: ACTIVE		
Disposition Date: 04/12/52		
Required Maintenance Fee: \$165.00		
Next Payment Due Date: 09/03/24		

<u>Name & Address</u>	<u>Interest Relationship</u>
AMAX EXPL INC 333 N CENTRAL AVE FLR 24 PHOENIX, AZ 85004-2121	CLAIMANT
NEWMONT USA LTD 6900 E LAYTON AVE STE 700 DENVER, CO 80237	CLAIMANT

<u>County</u>	<u>State</u>	<u>District/Field Office</u>
LANDER	NV	BATTLE MTN FO

<u>Mer Twp Rng Sec</u>	<u>Quadrant</u>
21 0320N 0440E 030	NE, SE

<u>Date Filed</u>	<u>Code</u>	<u>Action Text</u>	<u>Action Status</u>	<u>Action Remarks</u>	<u>Receipt Number</u>
10/09/1979	395	RECORDATION NOTICE RECD	ACCEPTED		
06/08/2023	782	MAINTENANCE FEE PAYMENT	ACCEPTED		5202858
07/15/2022	782	MAINTENANCE FEE PAYMENT	FILED		5067086
06/24/2021	782	MAINTENANCE FEE PAYMENT	ACCEPTED		4918723
06/29/2020	782	MAINTENANCE FEE PAYMENT	ACCEPTED	2021;\$165	4755417
07/23/2019	782	MAINTENANCE FEE PAYMENT	ACCEPTED	2020;\$165	4514170
06/20/2018	782	MAINTENANCE FEE PAYMENT	ACCEPTED	2019;\$155	4193773
05/12/2017	782	MAINTENANCE FEE PAYMENT	ACCEPTED	2018;\$155	3835280
07/08/2016	782	MAINTENANCE FEE PAYMENT	ACCEPTED	2017;\$155	3601972
07/15/2015	782	MAINTENANCE FEE PAYMENT	ACCEPTED	2016;\$155	3342969
07/10/2014	782	MAINTENANCE FEE PAYMENT	ACCEPTED	2015;\$155	3074276
07/10/2013	682	MAINTENANCE FEE/\$140	ACCEPTED	2014;\$140	2829471

Serial Numbers





Case Disposition (Claim Status)

Process and Definitions

- **Submitted:** A claim submission to the proper State Office, that has been paid but the data has not yet been entered into MLRS.
- **Filed:** A claim for which data entry is completed, and the claim is then waiting on the final land status review.
- **Under Review:** A claim that is in the final stages of a land status review.
- **Active:** A claim that has been found in compliance at the time of our examination.
- ▼ **Closed:** A claim that has been abandoned, rejected, relinquished, or forfeited (missed annual payment or waiver).



Case Action Status Definitions

Draft: A case action that is not completed and not paid (claimants filing online).

Submitted/Filed/Paid: A case action for which payment has been submitted (when required).

Under Review: A case action has been assigned to an adjudicator and in the process of being adjudicated.

Accepted: A case action that has been accepted in MLRS for recordation. For Maintenance Fees updates the next payment due date to the next assessment year.

Rejected: A case action that has been rejected.



Claim Name/Number Index

This index is used to find claim information by claim name and/or number.

Public Mining Claims Reports

Mining Claims - Claim Action(s)

Mining Claims - Claim Name/Number Index

Mining Claims - Customer Info Report

Mining Claims - Geographic Index Report

Mining Claims - Geographic Report

Mining Claims - Serial Number Index

+ Mining Claims - Serial Register Page (SRP)



Essentially, this report is helpful if you know the claim name you are looking for, but not the claim number. If you have the claim number, you can go straight to the Serial Register Page Report.



Claim Name/Number Index

Step 1: Select Admin State

Mining Claims - Claim Name/Number Index

▾ Purpose

This index is used to find claim information by claim name or serial number. The report lists all claims by claim name within an administrative state, geo state, county, district office, field office, or admin agency. Results are presented in three views: Mining Claims by Claim Name, Mining Claims by County, and Full Results. The end of the report lists the total number of claims/serial numbers shown in the results.

▸ Important Note about Case Dispositions

Report

- Asterisk (*) indicates Mandatory Criteria.
- All other prompts are optional.
- All entries must be in UPPERCASE.
- Either select one or more values from the list OR type in value(s).
- Separate values with a semicolon ; if entering more than one.



* Admin State	--Select Value--	
Claim Name	<input type="checkbox"/> ID	
	<input type="checkbox"/> MT	
* Case Disposition	<input type="checkbox"/> NM	
Serial Number	<input checked="" type="checkbox"/> NV	
	<input type="checkbox"/> OR	
Lead File Number	<input type="checkbox"/> UT	
Legacy Serial Number	Search...	
	--Select value--	
Legacy Lead File Number	--Select Value--	
Geo State	--Select Value--	
County contains any	--Select Value--	
District Office contains any	--Select Value--	
Field Office contains any	--Select Value--	
Admin Agency contains any	--Select Value--	

OK Reset ▾



Claim Name/Number Index

Step 2: Enter Claim Name

(In All Capitals)

* Admin State

Claim Name contains any

* Case Disposition --Select Value-- KING SOLOMON 3

Serial Number --Select Value--

Step 3: Select Case Disposition

* Admin State

Claim Name contains any

* Case Disposition --Select Value--

Serial Number (All Column Values)

Lead File Number ACTIVE

Legacy Serial Number APPEAL - STAY GRANTED

Legacy Lead File Number CLOSED

Legacy Lead File Number DELETED

Geo State

Legacy Serial Number DRAFT



Claim Name/Number Index

Step 4: All other values are not required.

Mining Claims - Claim Name/Number Index

▾ Purpose

This index is used to find claim information by claim name or serial number. The report lists all claims by claim name within an administrative state, geo state, county, district office, field office, or admin agency. Results are presented in three views: Mining Claims by Claim Name, Mining Claims by County, and Full Results. The end of the report lists the total number of claims/serial numbers shown in the results.

▸ Important Note about Case Dispositions

Report

- Asterisk (*) indicates Mandatory Criteria.
- All other prompts are optional.
- All entries must be in UPPERCASE.
- Either select one or more values from the list OR type in value(s).
- Separate values with a semicolon ; if entering more than one.

* Admin State

Claim Name contains any

* Case Disposition

Serial Number

Lead File Number

Legacy Serial Number

Legacy Lead File Number

Geo State

County contains any

District Office contains any

Field Office contains any

Admin Agency contains any

OK





Claim Name/Number Index

Report

MINING CLAIM NAME/NUMBER INDEX

Use the down arrow to select the view you would like:

- Mining Claims by Claim Name
- Mining Claims by Claim Name**
- Mining Claims by County
- Full Results
- Banner Page

Admin State: NV
Claim Name: KING SOLOMON 3

Serial Number	Lead File Number	Legacy Serial Number	Legacy Lead File Number	Meridian	Township	Range	Section	Quadrant	County	Geo State	Date of Location	Case Disposition	Disposition Date	Claimant
NV101355378	NV101355378	NMC1094486	NMC1094484	21	0280N	0340E	022	NW	PERSHING	NV	10/8/2013	ACTIVE	10/8/2013	COEUR ROCHESTER INC

Admin State: NV
Claim Name: KING SOLOMON 30

Serial Number	Lead File Number	Legacy Serial Number	Legacy Lead File Number	Meridian	Township	Range	Section	Quadrant	County	Geo State	Date of Location	Case Disposition	Disposition Date	Claimant
NV101356378	NV101356378	NMC1094513	NMC1094484	21	0280N	0340E	022	SW	PERSHING	NV	10/9/2013	ACTIVE	10/9/2013	COEUR ROCHESTER INC
							027	NW	PERSHING	NV	10/9/2013	ACTIVE	10/9/2013	COEUR ROCHESTER INC

Admin State	Distinct Cases Found
NV	8

[Return](#) - [Print](#) - [Export](#)



Customer Info Report

This report is used to find claims related to a specific customer.

Public Mining Claims Reports

Mining Claims - Claim Action(s)

Mining Claims - Claim Name/Number Index

Mining Claims - Customer Info Report

Mining Claims - Geographic Index Report

Mining Claims - Geographic Report

Mining Claims - Serial Number Index

+ Mining Claims - Serial Register Page (SRP)





Customer Info Report

Step 1: Select Admin State

Mining Claims - Customer Info Report

▾ Purpose

Use this report to find claims related to a specific customer. This report lists all claims that are associated with a claimant's name within an administrative state, geo state, county, district office, field office, or admin agency. The report shows claimants alphabetically to include address, city, state, postal code, interest relationship, and customer ID. Results are presented in seven views: Mining Claims Customer Info With Legal Description, Mining Claims Customer Info Without Legal Description, Mining Claims Customer Info With Serial No. and Claim Name, Mining Claims Customer Info by County, Mining Claims Customer Info With Serial No., Claim Name, and Acreage, Mining Claims Customer Info With Serial No., Claim Name, and Required Maintenance Fee, and Full Results.

▸ Important Note about Case Dispositions

Report

Instructions:

- Asterisk (*) indicates Mandatory Criteria - please select from the list of values.
- All entries must be in UPPERCASE.
- Either select one or more values from the list OR type in value(s).
- Separate values with a semicolon ; if entering more than one.
- Choose ONE and ONLY ONE - Meridian Township Range (MTR) -OR- Meridian Township Range Section (MTRS).
- Hover over MTR or MTRS prompt labels for instructions.
- All other criteria are optional.

* Admin State

* Claimant Name MT NM

* Case Disposition NV

Meridian Township Range OR UT

Meridian Township Range Section WY

Claim Type (Product)

Geo State

County contains any

District Office contains any

Field Office contains any

Admin Agency contains any



Customer Info Report

Step 2: Enter Claimant Name

* Admin State

* Claimant Name is equal to / is in

* Case Disposition is equal to / is in
 is not equal to / is not in
 is less than
 is greater than
 is less than or equal to
 is greater than or equal to

Meridian Township Range

Meridian Township Range Section

Claim Type (Product)

Geo State

* Admin State

* Claimant Name is equal to / is in

* Case Disposition

Meridian Township Range

Meridian Township Range Section

Claim Type (Product)

Geo State

KINROSS CANDELARIA MINING CO

KINROSS COPPER CORP

KINROSS DELAMAR MINING

KINROSS DELAMAR MINING CO

KINROSS FALLON INC

KINROSS GOLD CORPORATION

Search...



Customer Info Report

Step 2: Enter Claimant Name

You can type in the claimant name in the box, or from the drop down click **More/Search**

* Admin State

* Claimant Name is equal to / is in --Select Value--

* Case Disposition is equal to / is in

Meridian Township Range is not equal to / is not in

Meridian Township Range Section is less than

Claim Type (Product) is greater than

is less than or equal to

is greater than or equal to

Geo State --Select Value-- More/Search...

NULL
 "><U>TEST "><U>TEST
 #1 CP LLC
 #10 ENTERPRISES, LLC
 #10 ENTRPR LLC
 #12 ENTRPR LTD

A new box will display. Type in the claimants name. Select and move the value(s) over with the arrow.

Select Values

Available Match Case

- KINROSS** DELAMAR MINING
- KINROSS** DELAMAR MINING CO
- KINROSS** FALLON INC
- KINROSS** GOLD CORPORATION
- KINROSS** GOLD USA INC
- KINROSS** GOLDBANKS
- KINROSS** GOLDBANKS MINING CO
- NERCO DELAMAR CO /**KINROSS** GOLD
- BARRICK CORTEZ LLC

Selected

- KINROSS** GOLD USA, INC



Customer Info Report

Step 3: Case Disposition

* Admin State

* Claimant Name is equal to / is in

* Case Disposition

Meridian Township Range (All Column Values)

Meridian Township Range Section NULL

Claim Type (Product) -

Geo State ACTIVE

County APPEAL - STAY GRANTED

*Will be pre-selected for Active, select Closed if needed.



Customer Info Report

Step 4: All other values are not required.

Mining Claims - Customer Info Report

Report

Instructions:

- Asterisk (*) indicates Mandatory Criteria - please select from the list of values.
- All entries must be in UPPERCASE.
- Either select one or more values from the list OR type in value(s).
- Separate values with a semicolon ; if entering more than one.
- Choose ONE and ONLY ONE - Meridian Township Range (MTR) -OR- Meridian Township Range Section (MTRS).
- Hover over MTR or MTRS prompt labels for instructions.
- All other criteria are optional.

* Admin State

* Claimant Name is equal to / is in

* Case Disposition

Meridian Township Range

Meridian Township Range Section

Claim Type (Product)

Geo State

County contains any

District Office contains any

Field Office contains any

Admin Agency contains any

OK





Customer Info Report

MINING CLAIM CUSTOMER INFORMATION

Use the down arrow to select the view you would like:

Mining Claims - Customer Info - WITH Legal Description

Mining Claims - Customer Info - WITH Legal Description

Mining Claims - Customer Info - WITHOUT Legal Description

Mining Claims - Customer Info - With Serial No. and Claim Name

Mining Claims - Customer Info - By County

Mining Claims - Customer Info - WITH Serial No., Claim Name, and Acreage

Mining Claims - Customer Info - WITH Serial No., Claim Name, and Required Maintenance Fee

Full Results

Banner Page

Admin State: NV
Geo State: NV
Claimant: KINROSS GOLD USA, INC
Street: ATTN: EVAN AYERVAIS, SENIOR LANDMAN 5075 S. SYRAC
City: DENVER

Serial Number	Lead File Number	Legacy Serial Number	Legacy Lead File Number	Claim Name	County	Case Disposition	Claim Type	Date Of Location	Meridian Township Range Section	Quadrant
NV106301083	NV106301083			RM 1	NYE	FILED	LODE CLAIM	3/18/2023	21 0080N 0400E 033	NW SW
NV106301084	NV106301083			RM 2	NYE	FILED	LODE CLAIM	3/18/2023	21 0080N 0400E 033	SW
NV106301085	NV106301083			RM 3	NYE	FILED	LODE CLAIM	3/18/2023	21 0080N 0400E 033	NW SW
NV106301086	NV106301083			RM 4	NYE	FILED	LODE CLAIM	3/18/2023	21 0080N 0400E 033	SW
NV106301087	NV106301083			RM 5	NYE	FILED	LODE CLAIM	3/18/2023	21 0080N 0400E 033	NE NW SE SW
NV106301126	NV106301083			RM 44		FILED	LODE CLAIM	3/17/2023	21 0070N 0400E 003	SW
NV106301127	NV106301083			RM 45	NYE	FILED	LODE CLAIM	3/17/2023	21 0070N 0400E 003	SW

Return - Print - Export



Geographic Report

This report lists all the mining claims in a specific location.

Public Mining Claims Reports

Mining Claims - Claim Action(s)

Mining Claims - Claim Name/Number Index

Mining Claims - Customer Info Report

Mining Claims - Geographic Index Report

Mining Claims - Geographic Report

Mining Claims - Serial Number Index

+ Mining Claims - Serial Register Page (SRP)





Geographic Report

Step 1: Select Admin State

Mining Claims - Geographic Report

▾ Purpose

Use this report to locate mining claims in a specific geographic location. This report lists all claims that are associated with an admin state, meridian, township, range, and section (if selected), and disposition. The report shows claims by meridian, township, range, and section (if selected). Results are presented in four views: List of Mining Claims by Section, Mining Claims Geographic Report – Claimant Address, Mining Claims Geographic Report by Claimant, and Full Results.

▸ Important Note about Case Dispositions

Report

Instructions:

Asterisk (*) indicates Mandatory Criteria - please select from the list of values.

- All entries must be in UPPERCASE.
- Either select one or more values from the list OR type in value(s).
- Separate values with a semicolon ; if entering more than one.
- Choose ONE and ONLY ONE - Meridian Township Range (MTR) -OR- Meridian Township Range Section (MTRS).
- Hover over MTR or MTRS prompt labels for instructions.
- All other criteria are optional.

* Admin State	NV	<input type="checkbox"/>
* Meridian Township Range	<input type="checkbox"/> MT	<input type="checkbox"/>
	<input type="checkbox"/> NM	<input type="checkbox"/>
-OR- Meridian Township Range Section	<input checked="" type="checkbox"/> NV	<input type="checkbox"/>
* Case Disposition	<input type="checkbox"/> OR	<input type="checkbox"/>
	<input type="checkbox"/> UT	<input type="checkbox"/>
Quadrant	<input type="checkbox"/> WY	<input type="checkbox"/>
Geo State	Search...	<input type="checkbox"/>





Geographic Report

Meridian Township Range –OR- Meridian Township Range Section Format

2 digits for Meridian <space> 5 characters for Township <space> 5 characters for Range <space> 3 digits for Section

Meridian Township Range

Example:

21 T16N R 20E entered as 21 0160N 0200E

Meridian Township Range Section

Example:

21 T1N R34E Sec 1 entered as 21 0010N 0340E 001
21 T45N R67E Sec 10 and Sec12 entered as 21 0450N 0670E 010; 012

Half Township or Half Range (the last zero is replaced with 2):

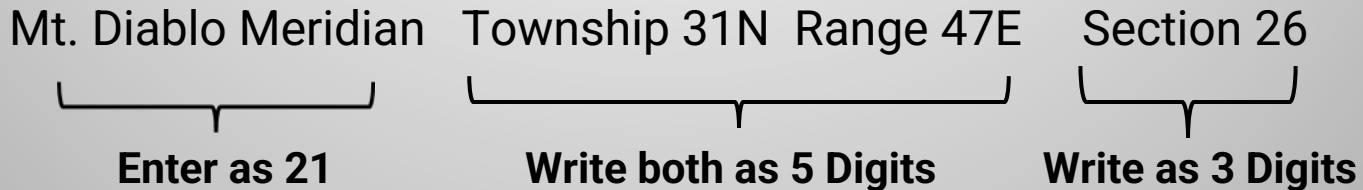
Example:

21 T 1½ N R69E entered as 21 0012N 0690E
21 T 1 S R51½ E entered as 21 0010S 0512E



Geographic Report

Step 2: Enter Meridian Township Range and/or Section



* Meridian Township Range	--Select Value--
-OR- Meridian Township Range Section	21 0310N 0470E 026
* Case Disposition	✓ 21 0310N 0470E 026
Quadrant	
	Search...



The value will auto populate if there are claims in the requested Township/Range/Section. Select the highlighted value.



Geographic Report

Step 2: Enter Meridian Township Range and/or Section

Or you can select the drop down and click 'More/Search'

* Admin State NV

* Meridian Township Range --Select Value--

-OR- Meridian Township Range Section --Select Value--

* Case Disposition

Quadrant

Geo State

NULL

0170E

0003S 0730W 022

0009S 0075W 017

0010N 0040E 010

0010N 0040E 011

More/Search...

A new box will display.

Type in the desired Township Range and/or Section. Select and move the value(s) over with the arrow.

Select Values

Available

Name Contains 21 0310N 0470E

Match Case

21 0310N 0470E 024

21 0310N 0470E 025

21 0310N 0470E 026

21 0310N 0470E 027

21 0310N 0470E 028

21 0310N 0470E 029

21 0310N 0470E 030

21 0310N 0470E 031

Selected

21 0310N 0470E 001

21 0310N 0470E 005

21 0310N 0470E 014

OK Cancel



Geographic Report

Step 3: Select Case Disposition

For Active Claims:

 ACTIVE FILED SUBMITTED UNDER REVIEW

For Closed Claims:

 CLOSED

* Admin State

* Meridian Township Range

-OR- Meridian Township Range Section

* Case Disposition

Quadrant (All Column Values)

Geo State ACTIVE

APPEAL - STAY GRANTED

CLOSED

DELETED

DRAFT

Search...





Geographic Report

Step 4: Quadrant and Geo State are not required.

Mining Claims - Geographic Report

Purpose

Use this report to locate mining claims in a specific geographic location. This report lists all claims that are associated with an admin state, meridian, township, range, and section (if selected), and disposition. The report shows claims by meridian, township, range, and section (if selected). Results are presented in four views: List of Mining Claims by Section, Mining Claims Geographic Report – Claimant Address, Mining Claims Geographic Report by Claimant, and Full Results.

Important Note about Case Dispositions

Report

Instructions:

Asterisk (*) indicates Mandatory Criteria - please select from the list of values.

- All entries must be in UPPERCASE.
- Either select one or more values from the list OR type in value(s).
- Separate values with a semicolon ; if entering more than one.
- Choose ONE and ONLY ONE - Meridian Township Range (MTR) -OR- Meridian Township Range Section (MTRS).
- Hover over MTR or MTRS prompt labels for instructions.
- All other criteria are optional.

* Admin State NV

* Meridian Township Range --Select Value--

-OR- Meridian Township Range Section 21 0310N 0470E 026

* Case Disposition ACTIVE;FILED;SUBMITTI

Quadrant --Select Value--

Geo State (All Column Values)

OK Reset





Geographic Report Example

Report

MINING CLAIM GEOGRAPHIC

Use the down arrow to select the view you would like:

- List of Mining Claims by Section
- Mining Claims Geographic Report by Claimant
- Full Results
- Banner Page

MTRS: 21 0310N 0470E 026

Serial Number	Lead File Number	Legacy Serial Number	Legacy Lead File Number	Quadrant	Claim Type	Claim Name	Date of Location	Case Disposition	Next Pmt Due Date	Claimant
NV101301743	NV101301743	NMC613936	NMC613855	NE	LODE CLAIM	BULL 10	10/8/1990	ACTIVE	9/3/2024	NEVADA GOLD MINES LLC
				NW	LODE CLAIM	BULL 10	10/8/1990	ACTIVE	9/3/2024	NEVADA GOLD MINES LLC
				SE	LODE CLAIM	BULL 10	10/8/1990	ACTIVE	9/3/2024	NEVADA GOLD MINES LLC
				SW	LODE CLAIM	BULL 10	10/8/1990	ACTIVE	9/3/2024	NEVADA GOLD MINES LLC
NV101302287	NV101302287	NMC613960	NMC613855	SE	LODE CLAIM	BULL 34	10/8/1990	ACTIVE	9/3/2024	NEVADA GOLD MINES LLC
NV101302921	NV101302921	NMC613934	NMC613855	NW	LODE CLAIM	BULL 8	10/8/1990	ACTIVE	9/3/2024	NEVADA GOLD MINES LLC
				SW	LODE CLAIM	BULL 8	10/8/1990	ACTIVE	9/3/2024	NEVADA GOLD MINES LLC
NV101305025	NV101305025	NMC613932	NMC613855	NW	LODE CLAIM	BULL 6	10/8/1990	ACTIVE	9/3/2024	NEVADA GOLD MINES LLC
				SW	LODE CLAIM	BULL 6	10/8/1990	ACTIVE	9/3/2024	NEVADA GOLD MINES LLC
NV101305065	NV101305065	NMC613938	NMC613855	NE	LODE CLAIM	BULL 12	10/8/1990	ACTIVE	9/3/2024	NEVADA GOLD MINES LLC
				SE	LODE CLAIM	BULL 12	10/8/1990	ACTIVE	9/3/2024	NEVADA GOLD MINES LLC

[Return](#) - [Print](#) - [Export](#)



Geographic Report Example

Report

MINING CLAIM GEOGRAPHIC

Use the down arrow to select the view you would like: Mining Claims Geographic Report by Claimant ▾

Claimant: NEVADA GOLD MINES LLC
Street: 1655 MOUNTAIN CITY HWY
City: ELKO
State: NV
Postal Code: 89801-2800

- List of Mining Claims by Section
- Mining Claims Geographic Report by Claimant**
- Full Results
- Banner Page



MTRS:	Quadrant	Serial Number	Lead File Number	Legacy Serial Number	Legacy Lead File Number	Claim Name
21 0310N 0470E 026	NE	NV101301743	NV101301743	NMC613936	NMC613855	BULL 10
		NV101305065	NV101305065	NMC613938	NMC613855	BULL 12
		NV101457748	NV101457748	NMC613941	NMC613855	BULL 15
		NV101457890	NV101457890	NMC613943	NMC613855	BULL 17
		NV101493817	NV101493817	NMC613935	NMC613855	BULL 9
		NV101525041	NV101525041	NMC613940	NMC613855	BULL 14
		NV101525695	NV101525695	NMC613942	NMC613855	BULL 16
	NV101547496	NV101547496	NMC613939	NMC613855	BULL 13	
	NV101548706	NV101548706	NMC613937	NMC613855	BULL 11	
	NV101603359	NV101603359	NMC613944	NMC613855	BULL 18	
	NW	NV101301743	NV101301743	NMC613936	NMC613855	BULL 10
		NV101302921	NV101302921	NMC613934	NMC613855	BULL 8
		NV101305025	NV101305025	NMC613932	NMC613855	BULL 6
			NV101348644	NV101348644	NMC613930	NMC613855

Return - Print - Export



Helpful Resource

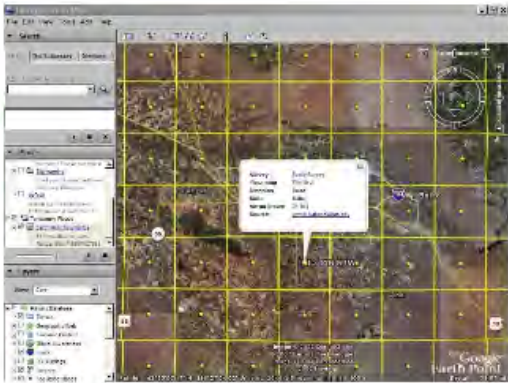
<https://www.earthpoint.us/Townships.aspx>

Helpful resource if you have GPS coordinates but do not know the Public Land Survey System (PLSS) or Rectangular Survey System (RSS) description.

Earth Point

Tools for Google Earth [Sign In / Buy Subscription](#) [Contact](#)

Earth Point	<h3>Township and Range - Public Land Survey System on Google Earth</h3> <p>A subscription is recommended for the features on this web page. more</p> <p>View On Google Earth</p> <p>You are not signed in to your account. Township and Range will display a pop-up message every ten minutes and will be deactivated after one day. For unrestricted access, please sign in or purchase a subscription. You must have Google Earth installed to use this data.</p> <p>Help: How to install township and range.</p> <p>This page maps the United States Public Land Survey System onto Google Earth. Displays townships, sections, and quarter-quarter sections (western states have quarter/quarters mapped, central states do not). Displays calculated area and corner points. The data shows the township and range systems. It does not show individual properties or parcels.</p> <p>For more information about the land survey, Wikipedia has a good article. You can read about locating parcels at Earth Point Blog.</p> <p>Hint</p> <p>In mountainous areas it might be helpful to turn off the terrain layer in Google Earth.</p>
Home	
Sign In / Buy Subscription	
Worldwide Utilities	
Excel To Google Earth	
Coordinate Grids	
Polygon Area	
Convert Coordinates	
Batch Convert	
USA Utilities	
Township & Range	
BLM Grd	
Search By Description	
Search By Lat Long	
Alternate Grid	
Louisiana Twp & Rng	
Louisiana Original PLSS	
California Twp & Rng	
California Grid	
Search By Description	
Search By Lat Long	
Texas Land Survey	



Click for larger image.



How to Obtain Copies of NV Claim Files:

NEVADA STATE OFFICE

1340 Financial Blvd.
Reno, NV 89502

State Office Public Room

Hours: 8:00 am - 4:00 pm PST M-F

Phone: 775-861-6500

Fax: 775-861-6606

TTY/Federal Relay System: 1-775-861-6511

E-mail: nviac@blm.gov

